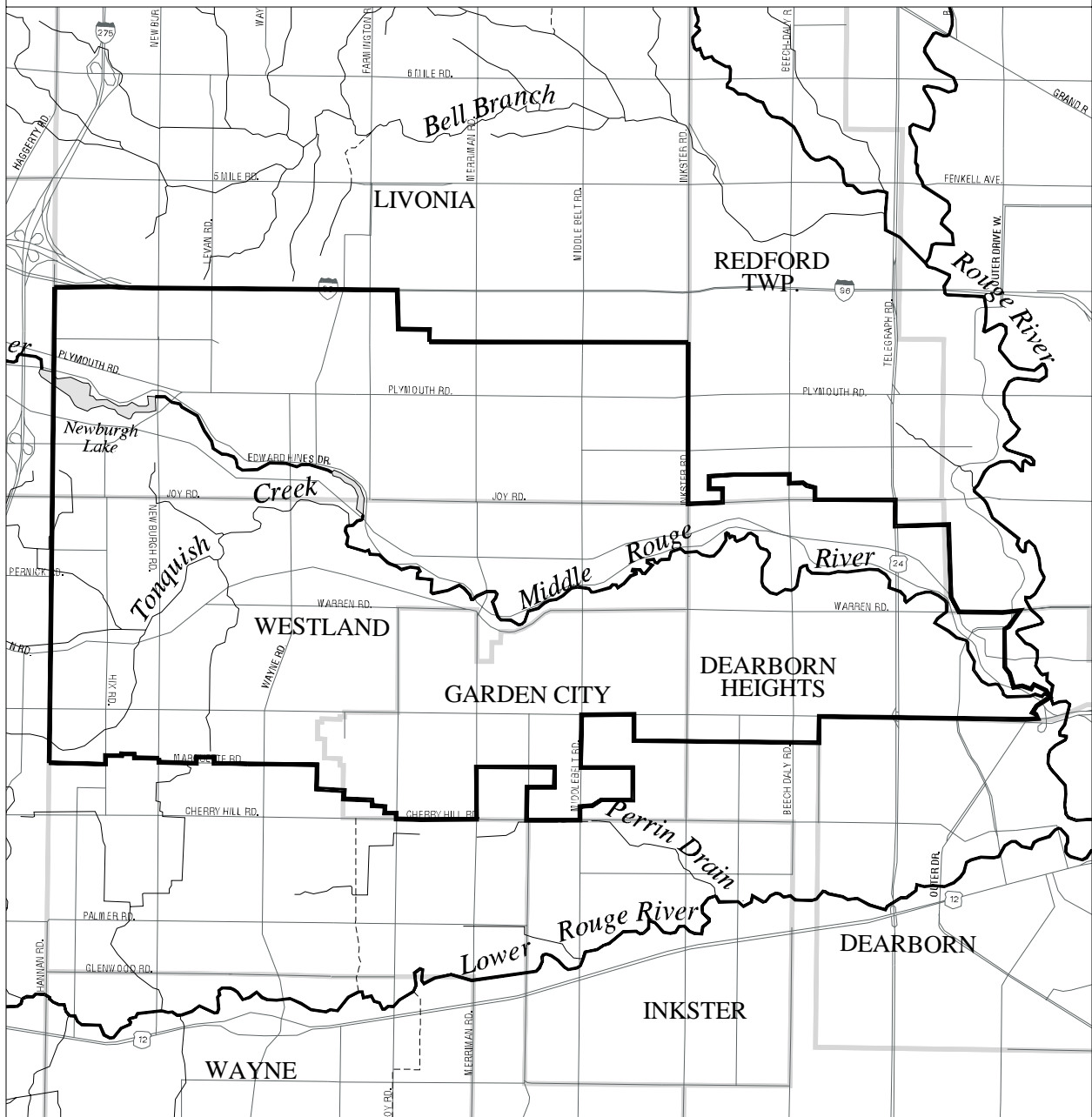









# MIDDLE 3 STORM WATER MANAGEMENT AREA

## Base Map



### LEGEND

-  Subwatershed boundary
-  Rouge River major branches
-  Rouge River tributaries
-  Enclosed drains
-  Community boundaries
-  County boundaries
-  Highways / roads

