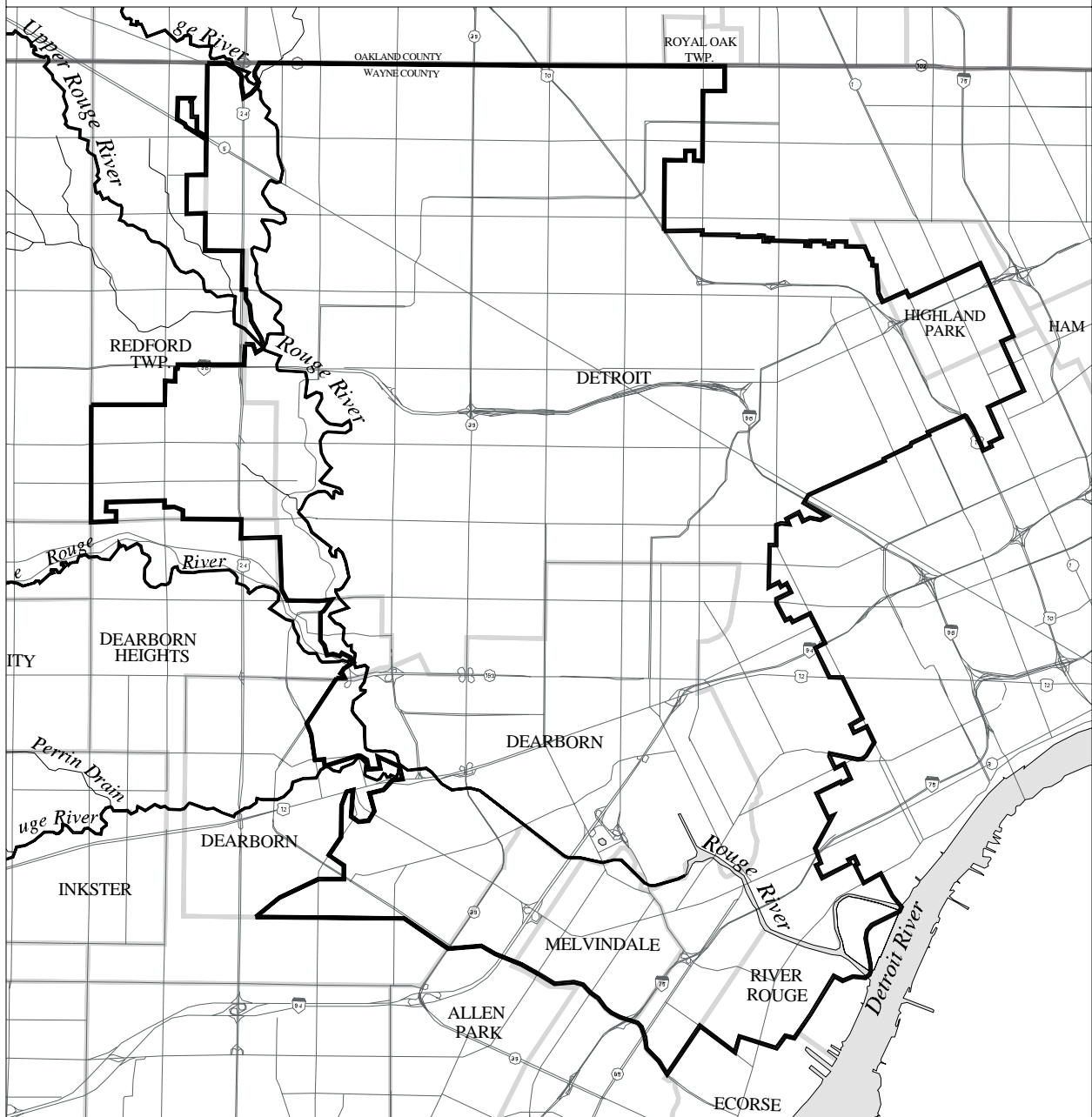








MAIN 3-4 STORM WATER MANAGEMENT AREA

Base Map



LEGEND

-  Subwatershed boundary
-  Rouge River major branches
-  Rouge River tributaries
-  Community boundaries
-  County boundaries
-  Highways / roads

